

- NOTES**
- DO NOT SCALE FROM THIS DRAWING.
 - ALL DIMENSIONS ARE IN METRES UNLESS OTHERWISE STATED.
 - LIMITS OF WORK ARE APPROXIMATE AND ARE TO BE AGREED ON SITE WITH THE OVERSEEING ORGANISATION.
 - ANY WORK OUTSIDE THE HIGHWAY BOUNDARY NEEDS PRIOR PERMISSION FROM THE LAND OWNER.
 - HEALTH AND SAFETY: THE CONTRACTOR SHALL BE AWARE OF ALL STATUTORY UNDERTAKERS PLANT THAT MAY BE LOCATED WITHIN THE SITE. PLANS SHOWING APPROXIMATE LOCATIONS HAVE BEEN SUPPLIED BY ASSET OWNER. A SET OF CURRENT (LESS THAN 90 DAYS OLD) C2 RETURNS WILL BE PROVIDED TO THE CONTRACTOR AT THE START OF WORKS.
 - FOR SITE CLEARANCE DETAILS, REFER TO DRAWING NO. 5223864-ATK-HSC-SHEP-DR-CH-000001 TO 000004.
 - FOR KERBS, FOOTWAYS AND PAVEMENT DETAILS, REFER DRAWING NO. 5223864-ATK-HPV-SHEP-DR-CH-000001 TO 000004.
 - FOR STANDARD DETAILS, REFER DRAWING NO. 5223864-ATK-HGN-XX-DR-CH-000002 TO 000004.
 - FOR TRAFFIC SIGNS DETAILS, REFER DRAWING NO. 5223864-ATK-HSN-SHEP-DR-CH-000001 TO 000004.
 - FOR ROAD MARKINGS DETAILS, REFER DRAWING NO. 5223864-ATK-HMK-SHEP-DR-CH-000001 TO 000004.
 - FOR LIGHTING DETAILS, REFER DRAWING NO. 5223864-ATK-HLG-SHEP-DR-EO-000001 TO 000005.

SAFETY, HEALTH AND ENVIRONMENTAL INFORMATION

In addition to the hazards/risks normally associated with the types of work detailed on this drawing, note the following significant residual risks (Reference shall also be made to the design hazard log).

Construction				
Live traffic & utilities, Presence of tar.				
Presence of soil contamination, asbestos and breaking of concrete not known.				
Maintenance / Cleaning				
None				
Use				
None				
Decommissioning / Demolition				
None				

P03.1	PM	PE	PE	28/02/24
Waiting restrictions removed along Dowra's Close				
P01	RJ	PM	AC	08/09/23
Issued for pricing				
P02	RJ	PM	AC	08/09/23
RSA 2 comment updated				
P03	JW	AW	AW	15/02/23
Waiting restrictions extended				
Rev	Drawn / Des	Checked	Approved	Date
Description				
Drawing Status				Suitability
FOR INFORMATION				S2

ATKINS 5 Wellbrook Court, Cambridge CB3 0NA
 Member of the SNC-Lavalin Group
 Tel: +44 (0) 1223276002
 Copyright © Atkins Limited (2023) www.atkinsglobal.com

GREATER CAMBRIDGE PARTNERSHIP
 Growing and sharing prosperity
 Delivering our City Deal

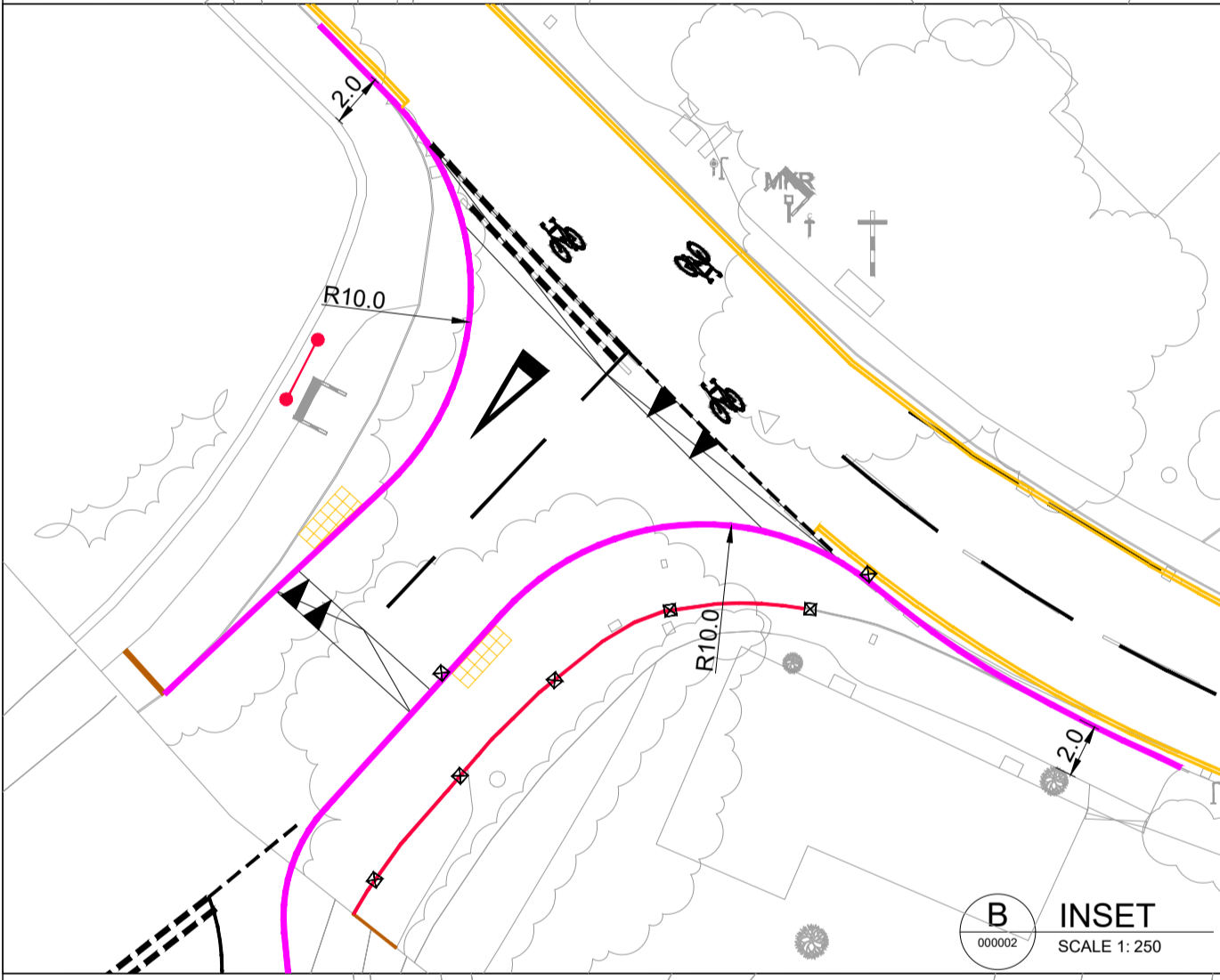
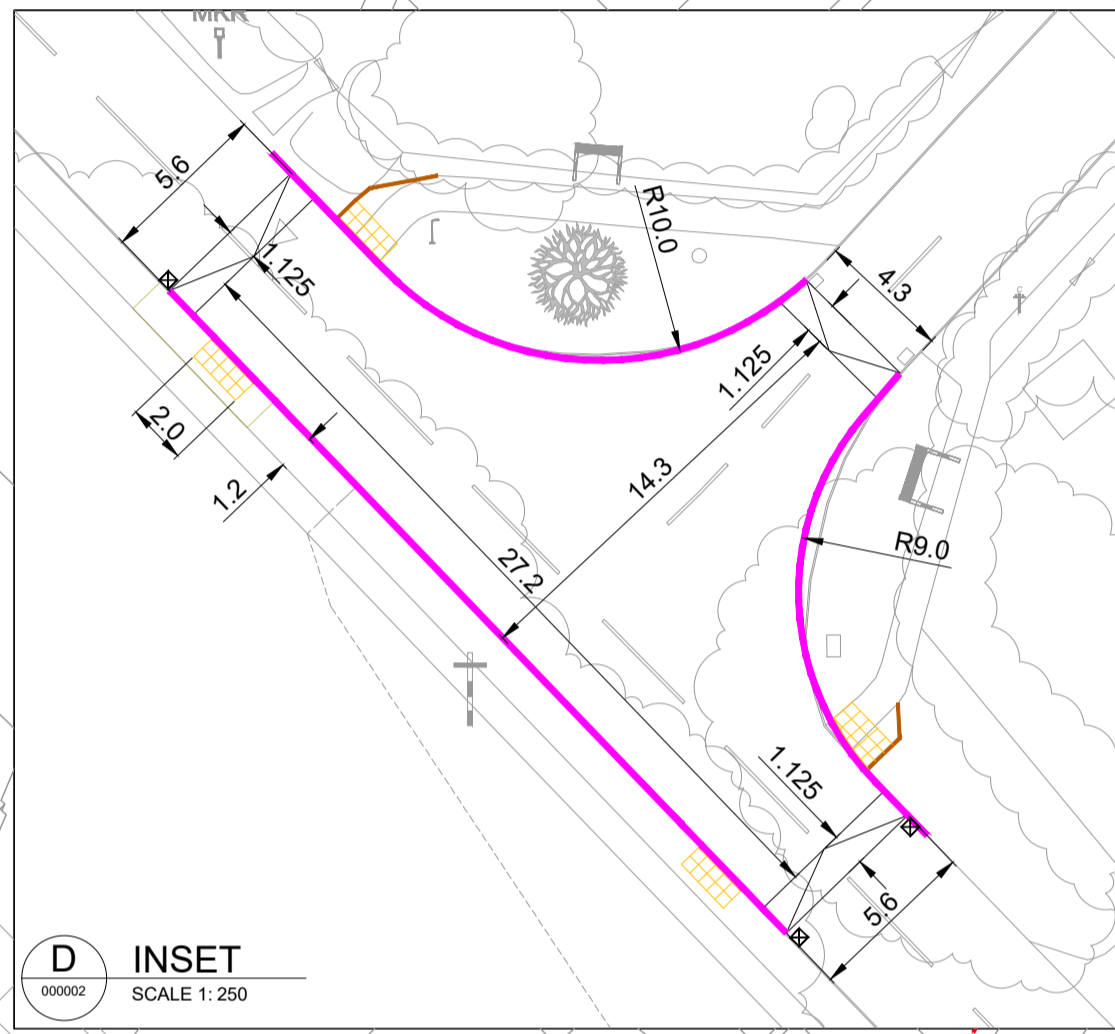
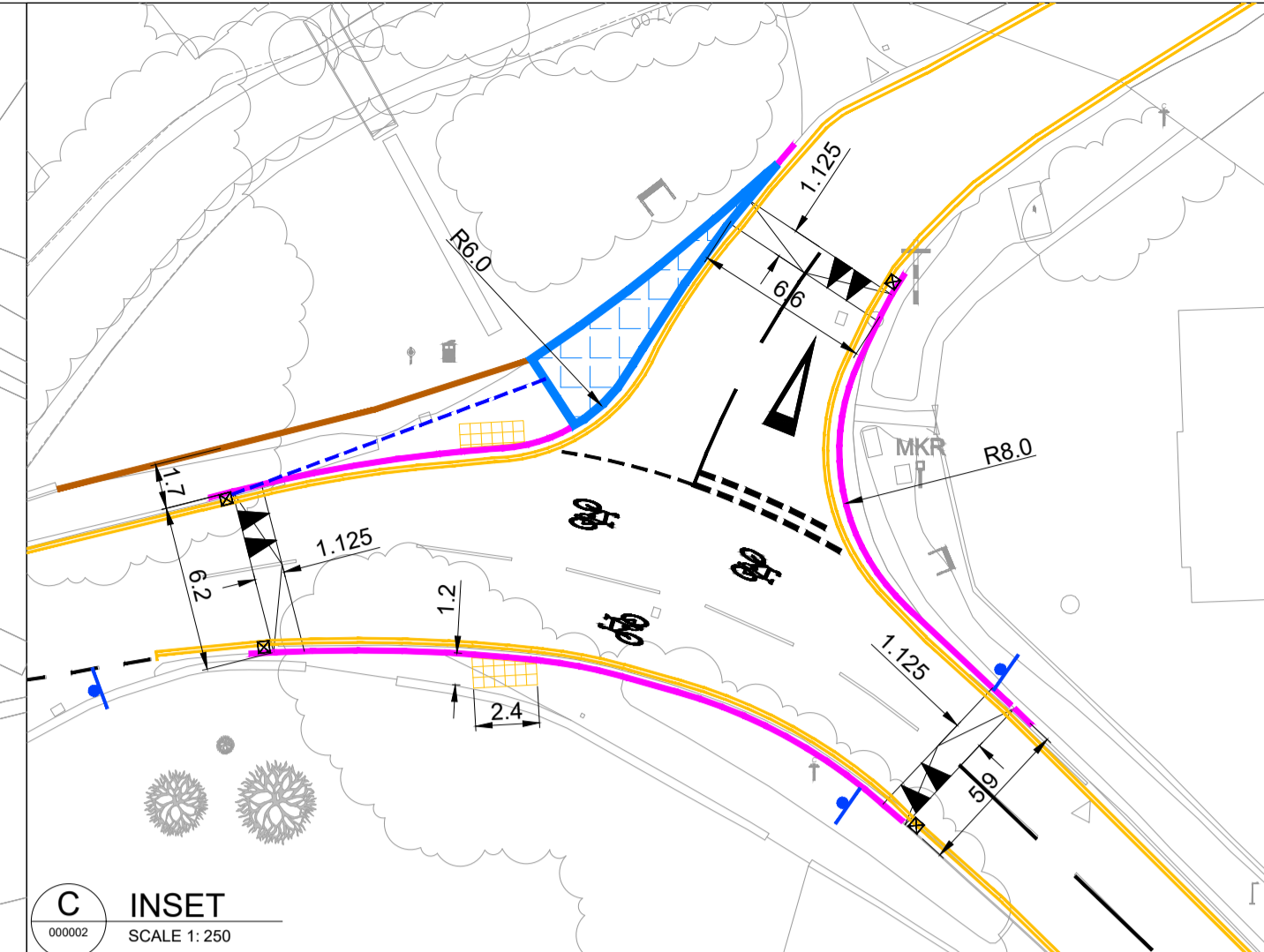
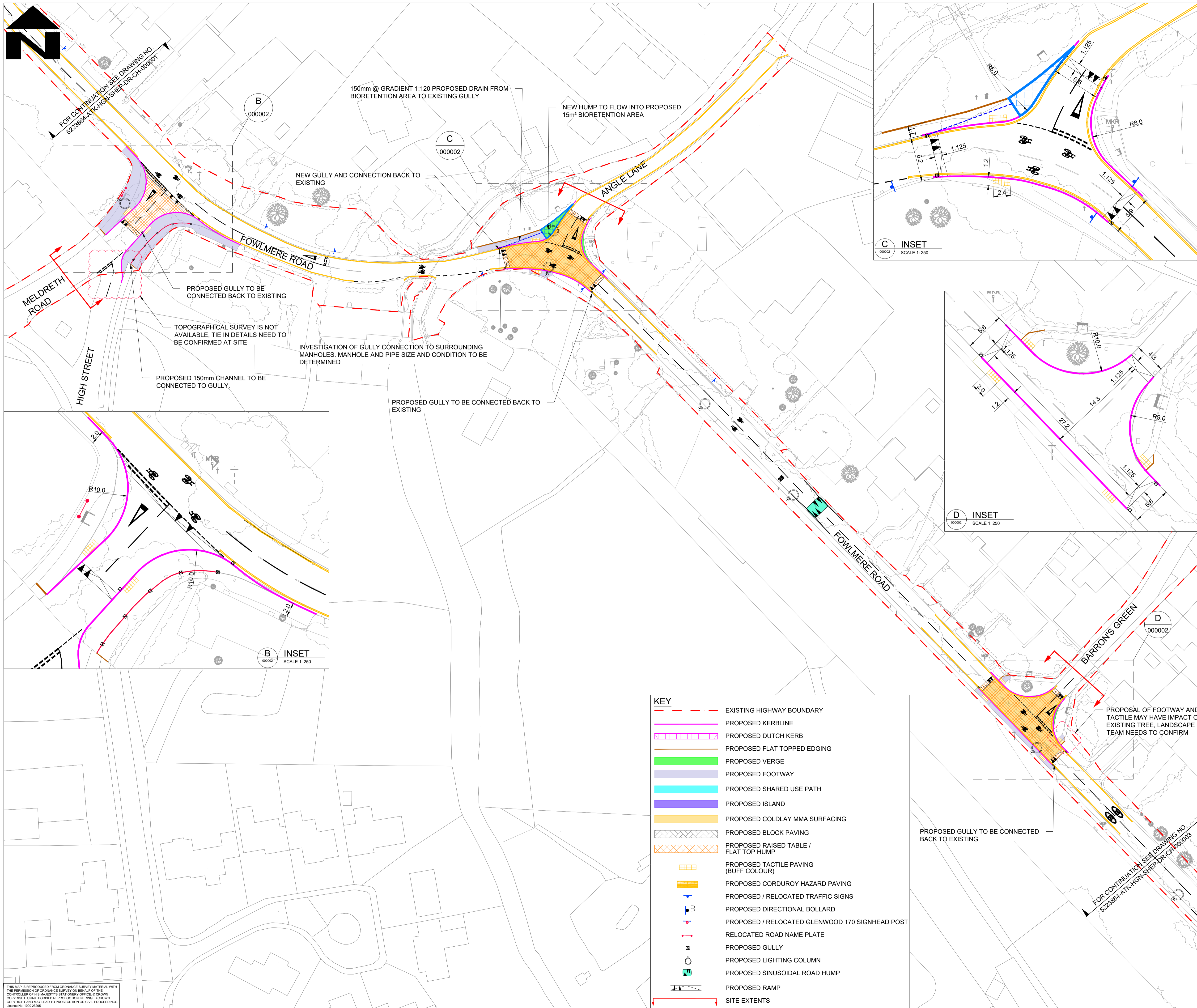
Project Title: **GCP Early Works - Detailed Design**

GENERAL ARRANGEMENT SHEPRETH (SCHEME 5) (SHEET 1 OF 4)

Scale	Designed / Drawn	Checked	Approved	Authorised
1:500	RJ	PM	AC	---
Original Size	Date	Date	Date	Date
A1	19/12/23	19/12/23	19/12/23	---
Drawing Number	Project	Originator	Volume	Job No.
5223864	SHEP	ATK	HGN	5223864
Location	Type	Role	Number	Revision
	DR	CH	000001	P03.1

- KEY**
- EXISTING HIGHWAY BOUNDARY
 - PROPOSED KERBLINE
 - PROPOSED DUTCH KERB
 - PROPOSED FLAT TOPPED EDGING
 - PROPOSED VERGE
 - PROPOSED FOOTWAY
 - PROPOSED SHARED USE PATH
 - PROPOSED ISLAND
 - PROPOSED COLDLAY MMA SURFACING
 - PROPOSED BLOCK PAVING
 - PROPOSED RAISED TABLE / FLAT TOP HUMPS
 - PROPOSED TACTILE PAVING (BUFF COLOUR)
 - PROPOSED CORDUROY HAZARD PAVING
 - PROPOSED / RELOCATED TRAFFIC SIGNS
 - PROPOSED DIRECTIONAL BOLLARD
 - PROPOSED / RELOCATED GLENWOLD 170 SIGNHEAD POST
 - RELOCATED ROAD NAME PLATE
 - PROPOSED GULLY
 - PROPOSED LIGHTING COLUMN
 - PROPOSED SINUSOIDAL ROAD HUMPS
 - PROPOSED RAMP
 - SITE EXTENTS

THIS MAP IS REPRODUCED FROM ORDNANCE SURVEY MATERIAL WITH THE PERMISSION OF ORDNANCE SURVEY ON BEHALF OF THE CONTROLLER OF HIS MAJESTY'S STATIONERY OFFICE. © CROWN COPYRIGHT. UNAUTHORISED REPRODUCTION INFRINGES CROWN COPYRIGHT AND MAY LEAD TO PROSECUTION OR CIVIL PROCEEDINGS. License No. 1000 23056



- NOTES**
- DO NOT SCALE FROM THIS DRAWING.
 - ALL DIMENSIONS ARE IN METRES UNLESS OTHERWISE STATED.
 - LIMITS OF WORK ARE APPROXIMATE AND ARE TO BE AGREED ON SITE WITH THE OVERSEEING ORGANISATION.
 - ANY WORK OUTSIDE THE HIGHWAY BOUNDARY NEEDS PRIOR PERMISSION FROM THE LAND OWNER.
 - HEALTH AND SAFETY: THE CONTRACTOR SHALL BE AWARE OF ALL STATUTORY UNDERTAKERS PLANT THAT MAY BE LOCATED WITHIN THE SITE. PLANS SHOWING APPROXIMATE LOCATIONS HAVE BEEN SUPPLIED BY ASSET OWNER. A SET OF CURRENT (LESS THAN 90 DAYS OLD) C2 RETURNS WILL BE PROVIDED TO THE CONTRACTOR AT THE START OF WORKS.
 - FOR SITE CLEARANCE DETAILS, REFER TO DRAWING NO. 5223864-ATK-HSC-SHEP-DR-CH-000001 TO 000004.
 - FOR KERBS, FOOTWAYS AND PAVEMENT DETAILS, REFER DRAWING NO. 5223864-ATK-HPV-SHEP-DR-CH-000001 TO 000004.
 - FOR STANDARD DETAILS, REFER DRAWING NO. 5223864-ATK-HGN-XX-DR-CH-000002 TO 000004.
 - FOR TRAFFIC SIGNS DETAILS, REFER DRAWING NO. 5223864-ATK-HSN-SHEP-DR-CH-000001 TO 000004.
 - FOR ROAD MARKINGS DETAILS, REFER DRAWING NO. 5223864-ATK-HMK-SHEP-DR-CH-000001 TO 000004.
 - FOR LIGHTING DETAILS, REFER DRAWING NO. 5223864-ATK-HLG-SHEP-DR-EO-000001 TO 000005.

SAFETY, HEALTH AND ENVIRONMENTAL INFORMATION

In addition to the hazards/risks normally associated with the types of work detailed on this drawing, note the following significant residual risks (Reference shall also be made to the design hazard log).

Construction
 Live traffic & utilities, Presence of tar.
 Presence of soil contamination, asbestos and breaking of concrete not known.

Maintenance / Cleaning
 None

Use
 None

Decommissioning / Demolition
 None

P03.1	PM	PE	PE	28/02/24
Waiting restrictions extended along Angle Lane				
P01	RJ	PM	AC	08/09/23
Issued for pricing				
P02	RJ	PM	AC	08/09/23
RSA 2 comment updated				
P03	JW	AW	AW	15/02/23
Waiting restrictions extended				
Rev	Drawn / Des	Checked	Approved	Date
Description				

Drawing Status: **FOR INFORMATION** Suitability: **S2**

ATKINS
 Member of the SNC-Lavalin Group
 5 Wellbrook Court, Cambridge CB3 0NA
 Tel: +44 (0) 1223276002

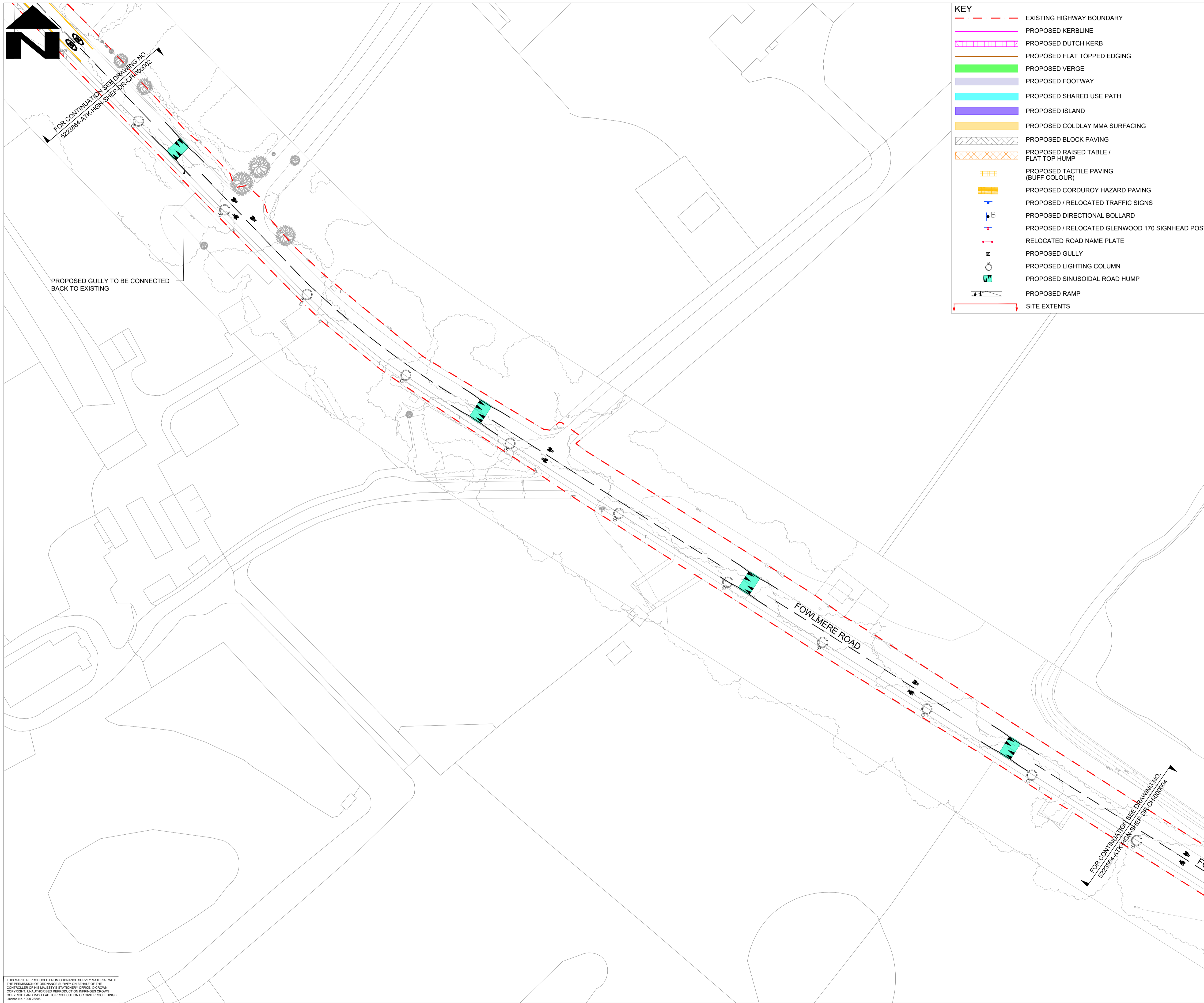
Copyright © Atkins Limited (2023) www.atkinsglobal.com
 Client: **GREATER CAMBRIDGE PARTNERSHIP**
 Growing and sharing prosperity
 Delivering our city deal

GENERAL ARRANGEMENT SHEPRETH (SCHEME 5) (SHEET 2 OF 4)

Scale	Designed / Drawn	Checked	Approved	Authorised
1:500	RJ	PM	AC	---
Original Size	Date	Date	Date	Date
A1	19/12/23	19/12/23	19/12/23	---
Drawing Number	Project	Originator	Volume	Job No.
5223864	SHEP	ATK	HGN	5223864
Location	Type	Role	Number	Revision
	DR	CH	000002	P03.1

- KEY**
- EXISTING HIGHWAY BOUNDARY
 - PROPOSED KERBLINE
 - PROPOSED DUTCH KERB
 - PROPOSED FLAT TOPPED EDGING
 - PROPOSED VERGE
 - PROPOSED FOOTWAY
 - PROPOSED SHARED USE PATH
 - PROPOSED ISLAND
 - PROPOSED COLDLAY MMA SURFACING
 - PROPOSED BLOCK PAVING
 - PROPOSED RAISED TABLE / FLAT TOP HUMPS
 - PROPOSED TACTILE PAVING (BUFF COLOUR)
 - PROPOSED CORDUROY HAZARD PAVING
 - PROPOSED / RELOCATED TRAFFIC SIGNS
 - PROPOSED DIRECTIONAL BOLLARD
 - PROPOSED / RELOCATED GLENWOOD 170 SIGNHEAD POST
 - RELOCATED ROAD NAME PLATE
 - PROPOSED GULLY
 - PROPOSED LIGHTING COLUMN
 - PROPOSED SINUSOIDAL ROAD HUMPS
 - PROPOSED RAMP
 - SITE EXTENTS

THIS MAP IS REPRODUCED FROM ORDNANCE SURVEY MATERIAL WITH THE PERMISSION OF ORDNANCE SURVEY ON BEHALF OF THE CONTROLLER OF HIS MAJESTY'S STATIONERY OFFICE. © CROWN COPYRIGHT. UNAUTHORISED REPRODUCTION INFRINGES CROWN COPYRIGHT AND MAY LEAD TO PROSECUTION OR CIVIL PROCEEDINGS. License No. 1000 23055



KEY

- EXISTING HIGHWAY BOUNDARY
- PROPOSED KERBLINE
- PROPOSED DUTCH KERB
- PROPOSED FLAT TOPPED EDGING
- PROPOSED VERGE
- PROPOSED FOOTWAY
- PROPOSED SHARED USE PATH
- PROPOSED ISLAND
- PROPOSED COLDLAY MMA SURFACING
- PROPOSED BLOCK PAVING
- PROPOSED RAISED TABLE / FLAT TOP HUMP
- PROPOSED TACTILE PAVING (BUFF COLOUR)
- PROPOSED CORDUROY HAZARD PAVING
- T PROPOSED / RELOCATED TRAFFIC SIGNS
- B PROPOSED DIRECTIONAL BOLLARD
- 170 PROPOSED / RELOCATED GLENWOOD 170 SIGNHEAD POST
- R RELOCATED ROAD NAME PLATE
- X PROPOSED GULLY
- O PROPOSED LIGHTING COLUMN
- H PROPOSED SINUSOIDAL ROAD HUMP
- R PROPOSED RAMP
- SITE EXTENTS

- NOTES**
1. DO NOT SCALE FROM THIS DRAWING.
 2. ALL DIMENSIONS ARE IN METRES UNLESS OTHERWISE STATED.
 3. LIMITS OF WORK ARE APPROXIMATE AND ARE TO BE AGREED ON SITE WITH THE OVERSEEING ORGANISATION.
 4. ANY WORK OUTSIDE THE HIGHWAY BOUNDARY NEEDS PRIOR PERMISSION FROM THE LAND OWNER.
 5. HEALTH AND SAFETY: THE CONTRACTOR SHALL BE AWARE OF ALL STATUTORY UNDERTAKERS PLANT THAT MAY BE LOCATED WITHIN THE SITE. PLANS SHOWING APPROXIMATE LOCATIONS HAVE BEEN SUPPLIED BY ASSET OWNER. A SET OF CURRENT (LESS THAN 90 DAYS OLD) C2 RETURNS WILL BE PROVIDED TO THE CONTRACTOR AT THE START OF WORKS.
 6. FOR SITE CLEARANCE DETAILS, REFER TO DRAWING NO. 5223864-ATK-HSC-SHEP-DR-CH-000001 TO 000004.
 7. FOR KERBS, FOOTWAYS AND PAVEMENT DETAILS, REFER DRAWING NO. 5223864-ATK-HPV-SHEP-DR-CH-000001 TO 000004.
 8. FOR STANDARD DETAILS, REFER DRAWING NO. 5223864-ATK-HGN-XX-DR-CH-000002 TO 000004.
 9. FOR TRAFFIC SIGNS DETAILS, REFER DRAWING NO. 5223864-ATK-HSN-SHEP-DR-CH-000001 TO 000004.
 10. FOR ROAD MARKINGS DETAILS, REFER DRAWING NO. 5223864-ATK-HMK-SHEP-DR-CH-000001 TO 000004.
 11. FOR LIGHTING DETAILS, REFER DRAWING NO. 5223864-ATK-HLG-SHEP-DR-EO-000001 TO 000005.

SAFETY, HEALTH AND ENVIRONMENTAL INFORMATION

In addition to the hazards/risks normally associated with the types of work detailed on this drawing, note the following significant residual risks (Reference shall also be made to the design hazard log).

Construction
 Live traffic & utilities, Presence of tar.
 Presence of soil contamination, asbestos and breaking of concrete not known.

Maintenance / Cleaning
 None

Use
 None

Decommissioning / Demolition
 None

P01	RJ	PM	AC	08/09/23
-----	----	----	----	----------

Issued for pricing				
P02	RJ	PM	AC	19/12/23

RSA 2 comment updated

Rev	Drawn / Des	Checked	Approved	Date
Description				

Drawing Status	Suitability
FOR REVIEW / COMMENT	S3

ATKINS 5 Wellbrook Court, Cambridge CB3 0NA
 Member of the SNC-Lavalin Group
 Tel: +44 (0) 1223276002
 Copyright © Atkins Limited (2023) www.atkinsglobal.com

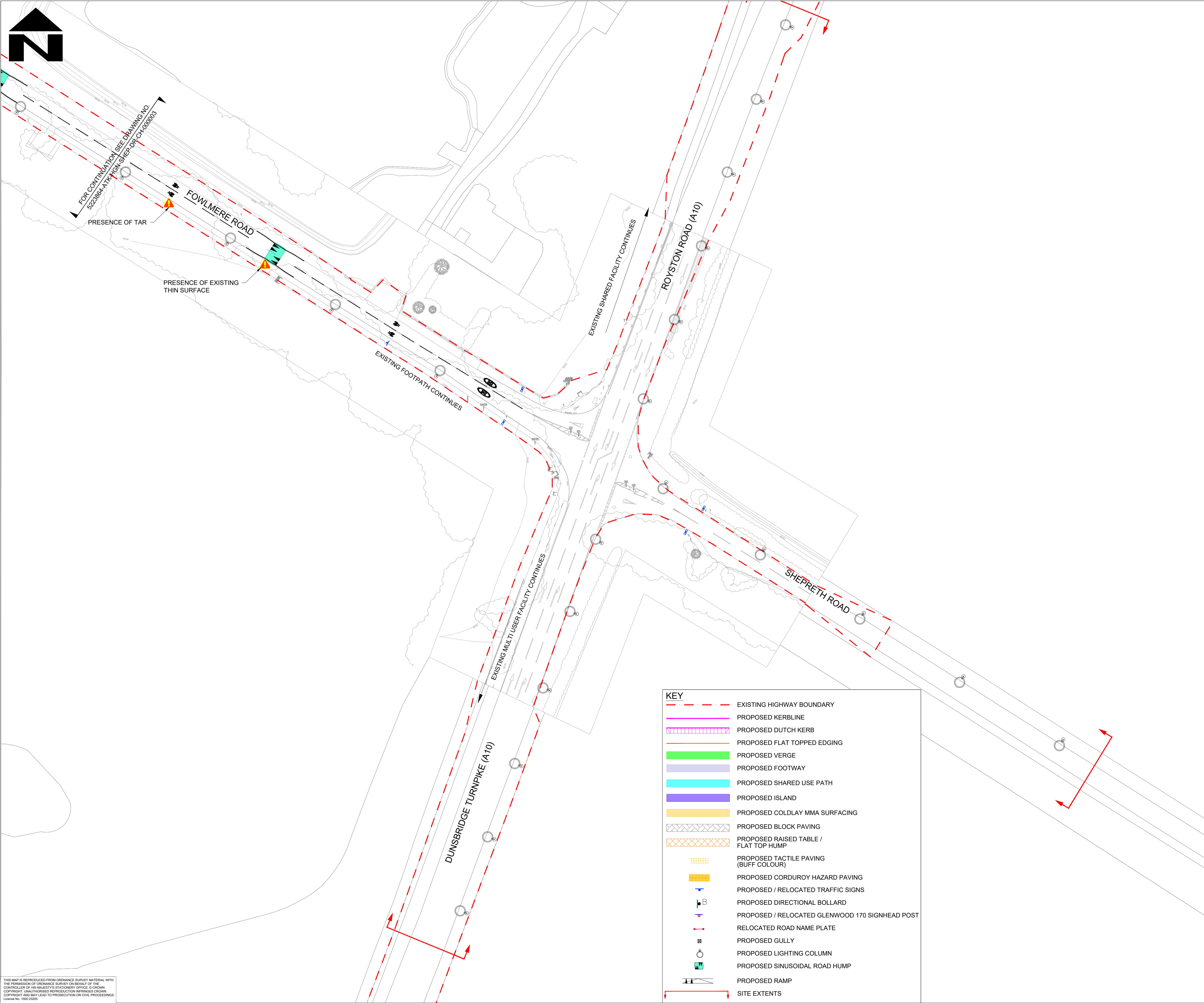
GREATER CAMBRIDGE PARTNERSHIP
 Growing and sharing prosperity
 Delivering our City Deal

Project Title
GCP Early Works - Detailed Design

Drawing Title
GENERAL ARRANGEMENT SHEPRETH (SCHEME 5) (SHEET 3 OF 4)

Scale	Designed / Drawn	Checked	Approved	Authorised
1:500	RJ	PM	AC	---
Original Size	Date	Date	Date	Date
A1	19/12/23	19/12/23	19/12/23	---
Drawing Number	Project	Volume	Originator	Job No.
5223864	SHEP	000003	ATK DR CH	5223864
Revision	Location	Type	Role	Number
P02				

THIS MAP IS REPRODUCED FROM ORDNANCE SURVEY MATERIAL WITH THE PERMISSION OF ORDNANCE SURVEY ON BEHALF OF THE CONTROLLER OF HIS MAJESTY'S STATIONERY OFFICE. © CROWN COPYRIGHT. UNAUTHORISED REPRODUCTION INFRINGES CROWN COPYRIGHT AND MAY LEAD TO PROSECUTION OR CIVIL PROCEEDINGS. License No. 1000 23055



- NOTES**
- DO NOT SCALE FROM THIS DRAWING.
 - ALL DIMENSIONS ARE IN METRES UNLESS OTHERWISE STATED.
 - LIMITS OF WORK ARE APPROXIMATE AND ARE TO BE AGREED ON SITE WITH THE OVERSEEING ORGANISATION.
 - ANY WORK OUTSIDE THE HIGHWAY BOUNDARY NEEDS PRIOR PERMISSION FROM THE LAND OWNER.
 - HEALTH AND SAFETY: THE CONTRACTOR SHALL BE AWARE OF ALL STATUTORY UNDERTAKERS PLANT THAT MAY BE LOCATED WITHIN THE SITE. PLANS SHOWING APPROXIMATE LOCATIONS HAVE BEEN SUPPLIED BY ASSET OWNER. A SET OF CURRENT (LESS THAN 90 DAYS OLD) C2 RETURNS WILL BE PROVIDED TO THE CONTRACTOR AT THE START OF WORKS.
 - FOR SITE CLEARANCE DETAILS, REFER TO DRAWING NO. 5223864-ATK-HSC-SHEP-DR-CH-000001 TO 000004.
 - FOR KERBS, FOOTWAYS AND PAVEMENT DETAILS, REFER DRAWING NO. 5223864-ATK-HPV-SHEP-DR-CH-000001 TO 000004.
 - FOR STANDARD DETAILS, REFER DRAWING NO. 5223864-ATK-HGN-XX-DR-CH-000002 TO 000004.
 - FOR TRAFFIC SIGNS DETAILS, REFER DRAWING NO. 5223864-ATK-HSN-SHEP-DR-CH-000001 TO 000004.
 - FOR ROAD MARKINGS DETAILS, REFER DRAWING NO. 5223864-ATK-HMK-SHEP-DR-CH-000001 TO 000004.
 - FOR LIGHTING DETAILS, REFER DRAWING NO. 5223864-ATK-HLG-SHEP-DR-EO-000001 TO 000005.

SAFETY, HEALTH AND ENVIRONMENTAL INFORMATION

In addition to the hazards/risks normally associated with the types of work detailed on this drawing, note the following significant residual risks (Reference shall also be made to the design hazard log).

Construction	Live traffic & utilities, Presence of tar, Presence of soil contamination, asbestos and breaking of concrete not known.
Maintenance / Cleaning	None
Use	None
Decommissioning / Demolition	None

P01	RJ	PM	AC	08/09/23
Issued for pricing				
P02	RJ	PM	AC	19/12/23

RSA 2 comment updated				
Rev	Drawn / Des	Checked	Approved	Date
Description				

Drawing Status	FOR REVIEW / COMMENT	Suitability	S3
----------------	----------------------	-------------	----

ATKINS 5 Wellbrook Court, Cambridge CB3 0NA
 Member of the SNC-Lavalin Group
 Tel: +44 (0) 1223276002
 Copyright © Atkins Limited (2023) www.atkinsglobal.com

GREATER CAMBRIDGE PARTNERSHIP
 Growing and sharing prosperity
 Delivering our City Deal

Project Title: **GCP Early Works - Detailed Design**

Drawing Title: **GENERAL ARRANGEMENT SHEPRETH (SCHEME 5) (SHEET 4 OF 4)**

Scale	1:500	Designed / Drawn	RJ	Checked	PM	Approved	AC	Authorised	---
Original Size	A1	Date	19/12/23	Date	19/12/23	Date	19/12/23	Date	---
Drawing Number	5223864	Project	SHEP	Originator	ATK	Volume	HGN 000004	Job No.	5223864
	DR	Type	CH	Role	CH	Number	000004	Revision	P02

KEY

- EXISTING HIGHWAY BOUNDARY
- PROPOSED KERBLINE
- PROPOSED DUTCH KERB
- PROPOSED FLAT TOPPED EDGING
- PROPOSED VERGE
- PROPOSED FOOTWAY
- PROPOSED SHARED USE PATH
- PROPOSED ISLAND
- PROPOSED COLDLAY MMA SURFACING
- PROPOSED BLOCK PAVING
- PROPOSED RAISED TABLE / FLAT TOP HUMPS
- PROPOSED TACTILE PAVING (BUFF COLOUR)
- PROPOSED CORDUROY HAZARD PAVING
- PROPOSED / RELOCATED TRAFFIC SIGNS
- PROPOSED DIRECTIONAL BOLLARD
- PROPOSED / RELOCATED GLENWOOD 170 SIGNHEAD POST
- RELOCATED ROAD NAME PLATE
- PROPOSED GULLY
- PROPOSED LIGHTING COLUMN
- PROPOSED SINUSOIDAL ROAD HUMPS
- PROPOSED RAMP
- SITE EXTENTS

THIS MAP IS REPRODUCED FROM ORDNANCE SURVEY MATERIAL WITH THE PERMISSION OF ORDNANCE SURVEY ON BEHALF OF THE CONTROLLER OF HIS MAJESTY'S STATIONERY OFFICE. © CROWN COPYRIGHT. UNAUTHORISED REPRODUCTION INFRINGES CROWN COPYRIGHT AND MAY LEAD TO PROSECUTION OR CIVIL PROCEEDINGS. License No. 1000 23025